

# The Great Flood of Kennnford November 2012



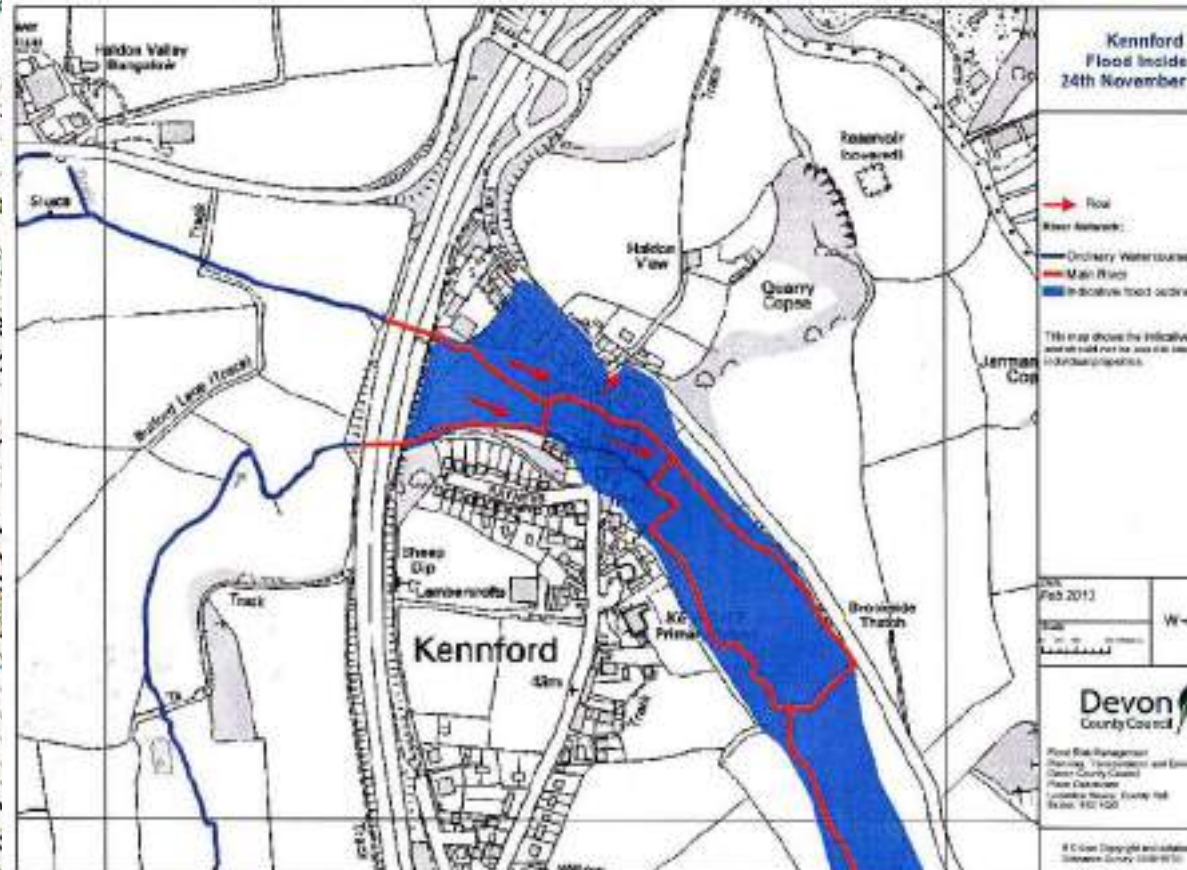
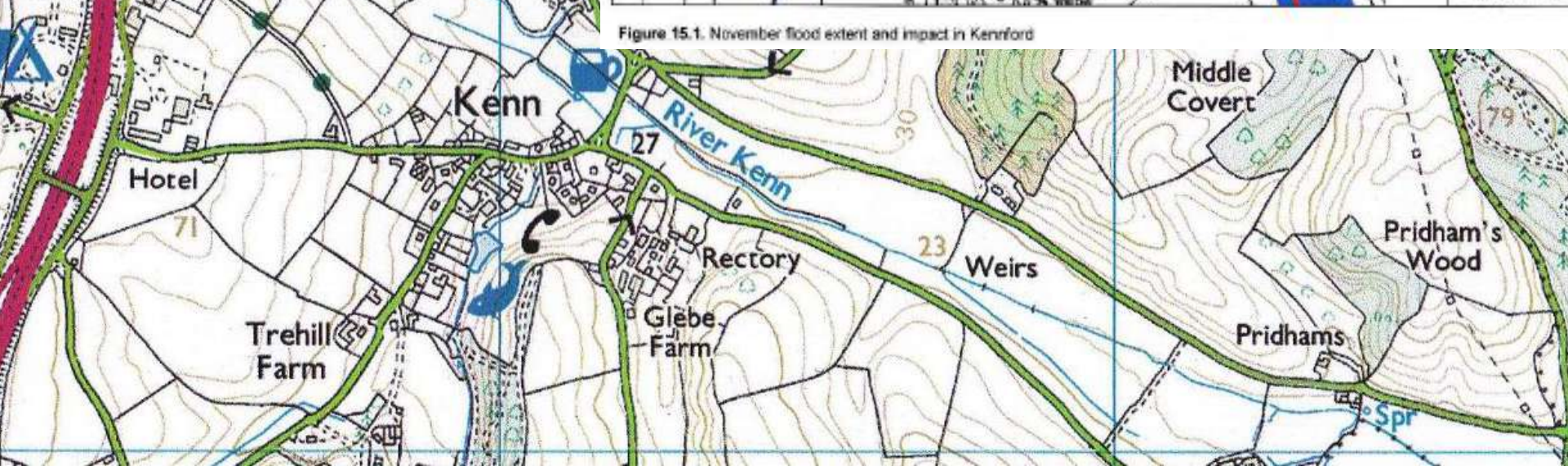


Figure 15.1. November flood extent and impact in Kennford















Nothing escapes





All hands to  
the pumps



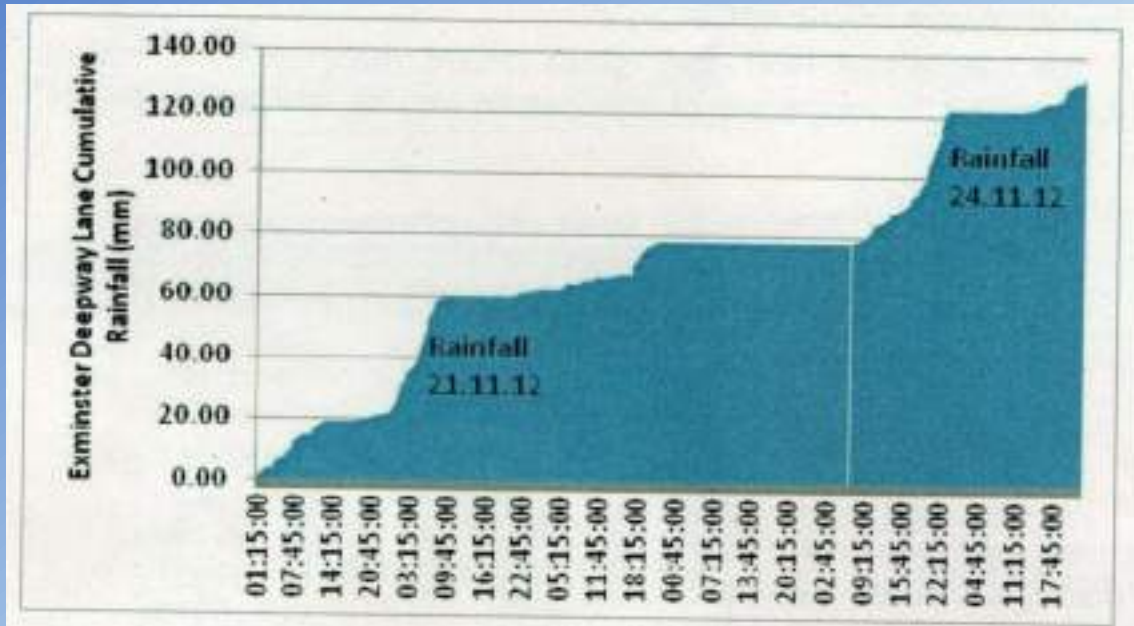
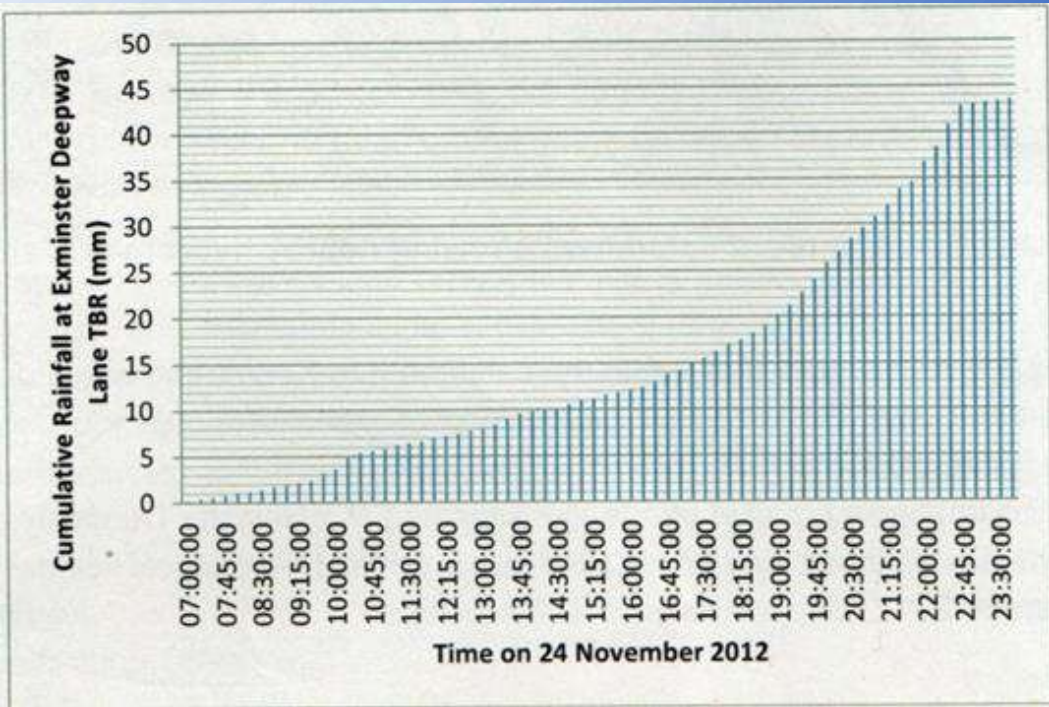
Together  
in crisis

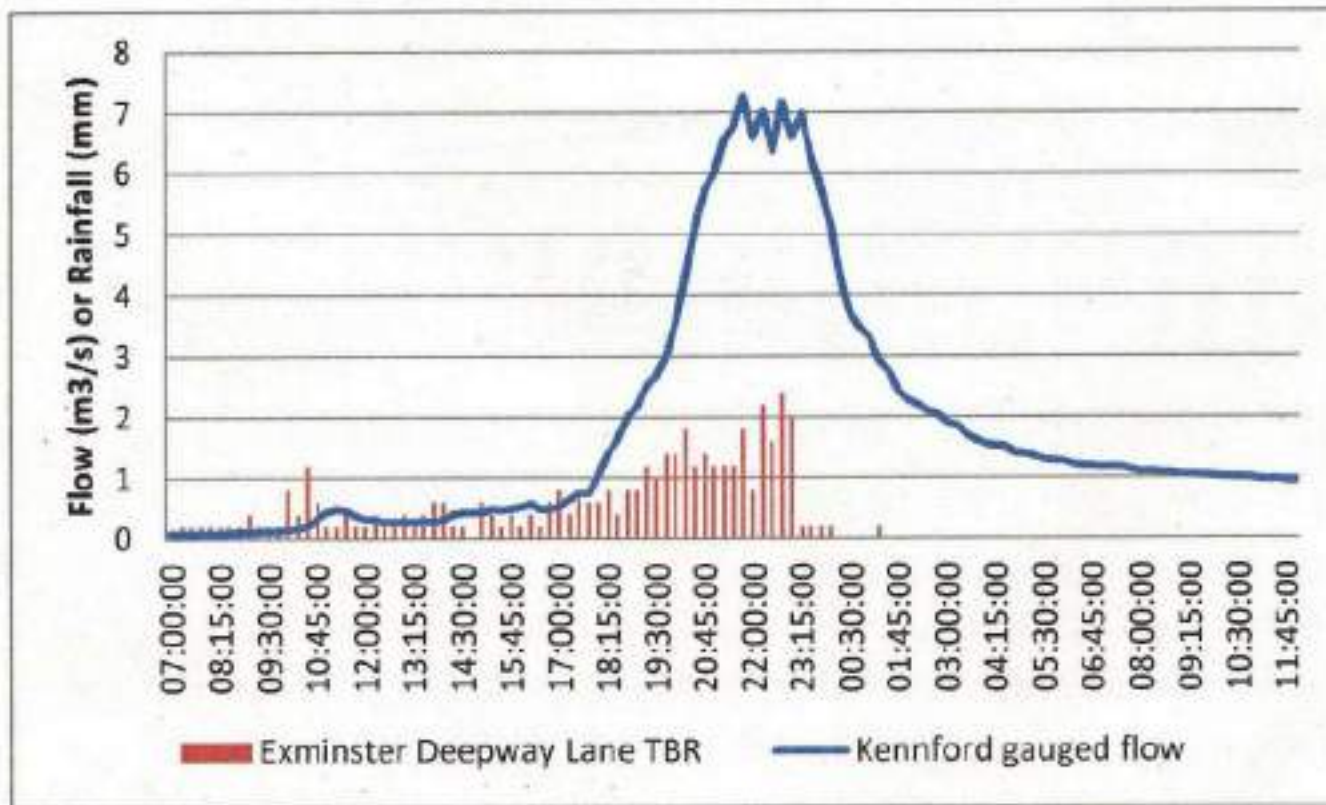




WI to the  
rescue







**Figure 6:** Recorded flow data from Kennford Flow Gauge on 24<sup>th</sup> November 2012

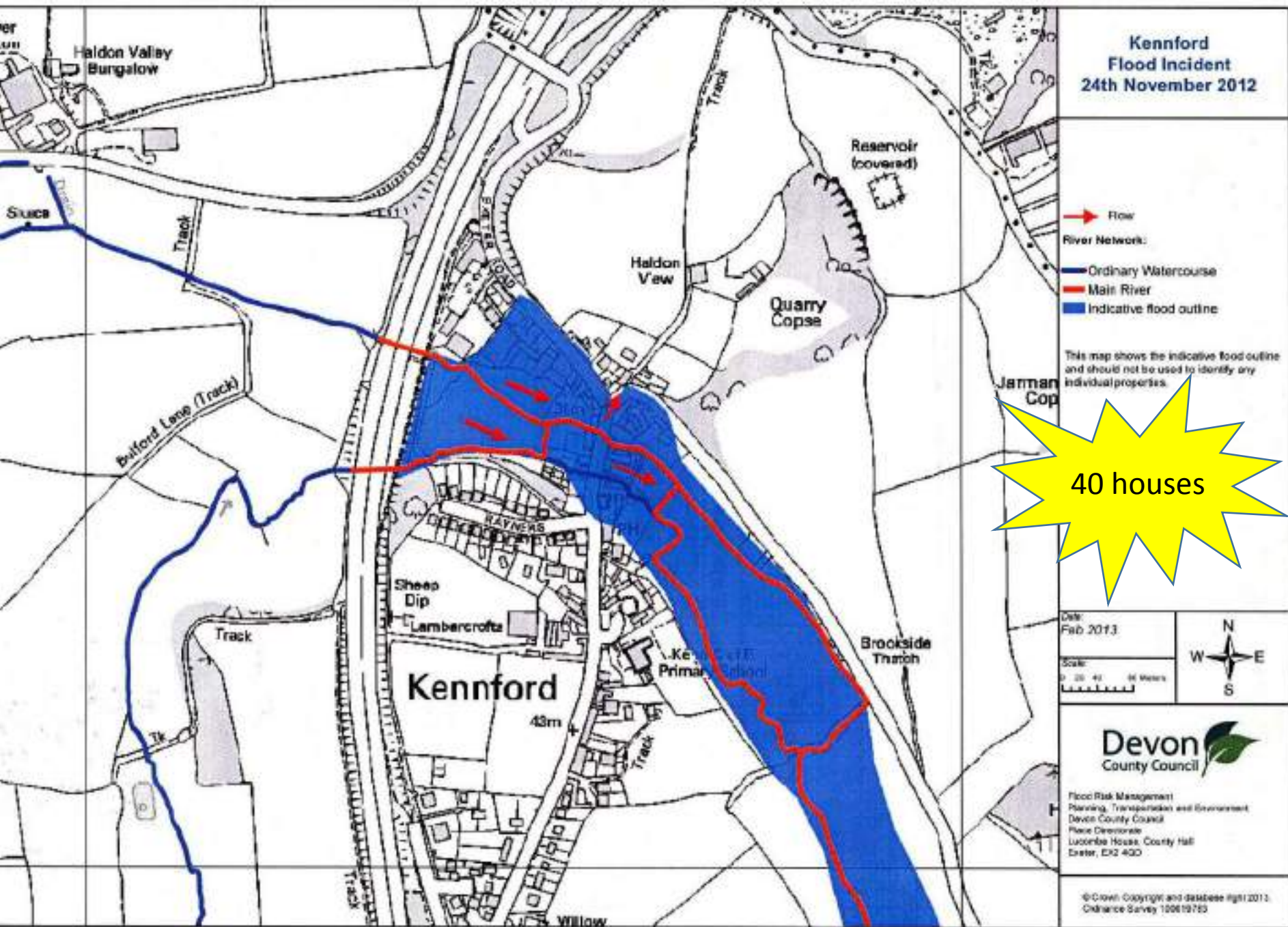


Figure 15.1. November flood extent and impact in Kennford



## Close shave - Jan 2014





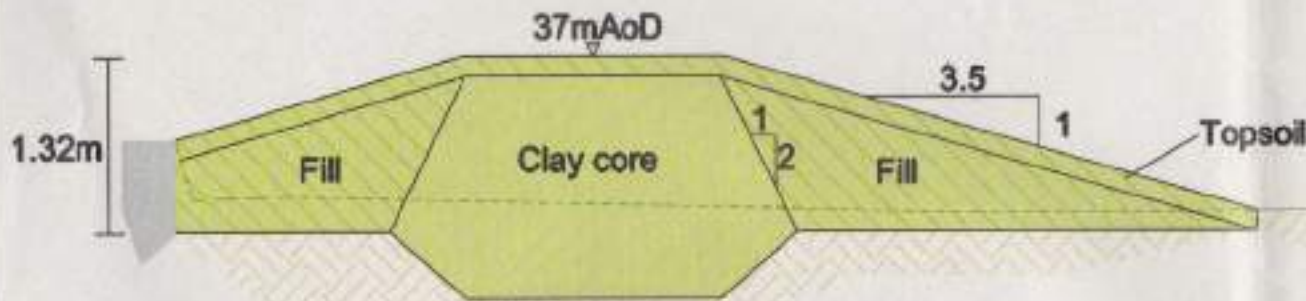


## Section 1

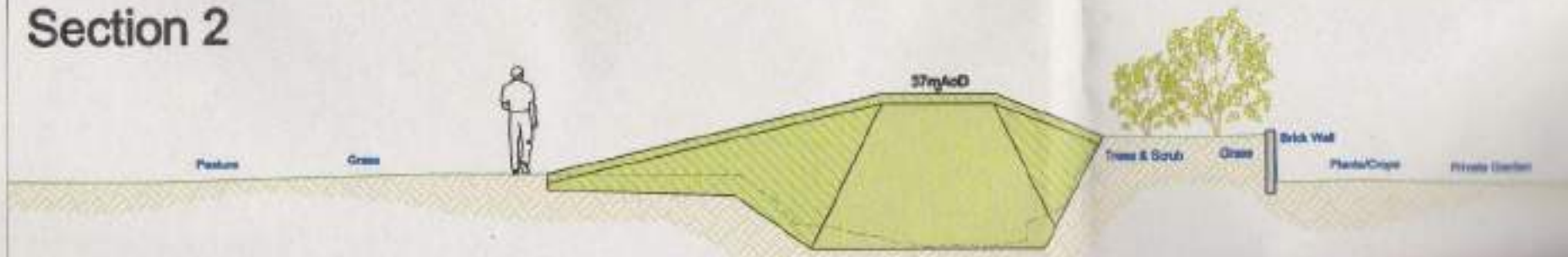


## Section 1 detail

2m



## Section 2





Crossed fingers, but no forgetting





.....and again in Nov 2014, but only in the fields